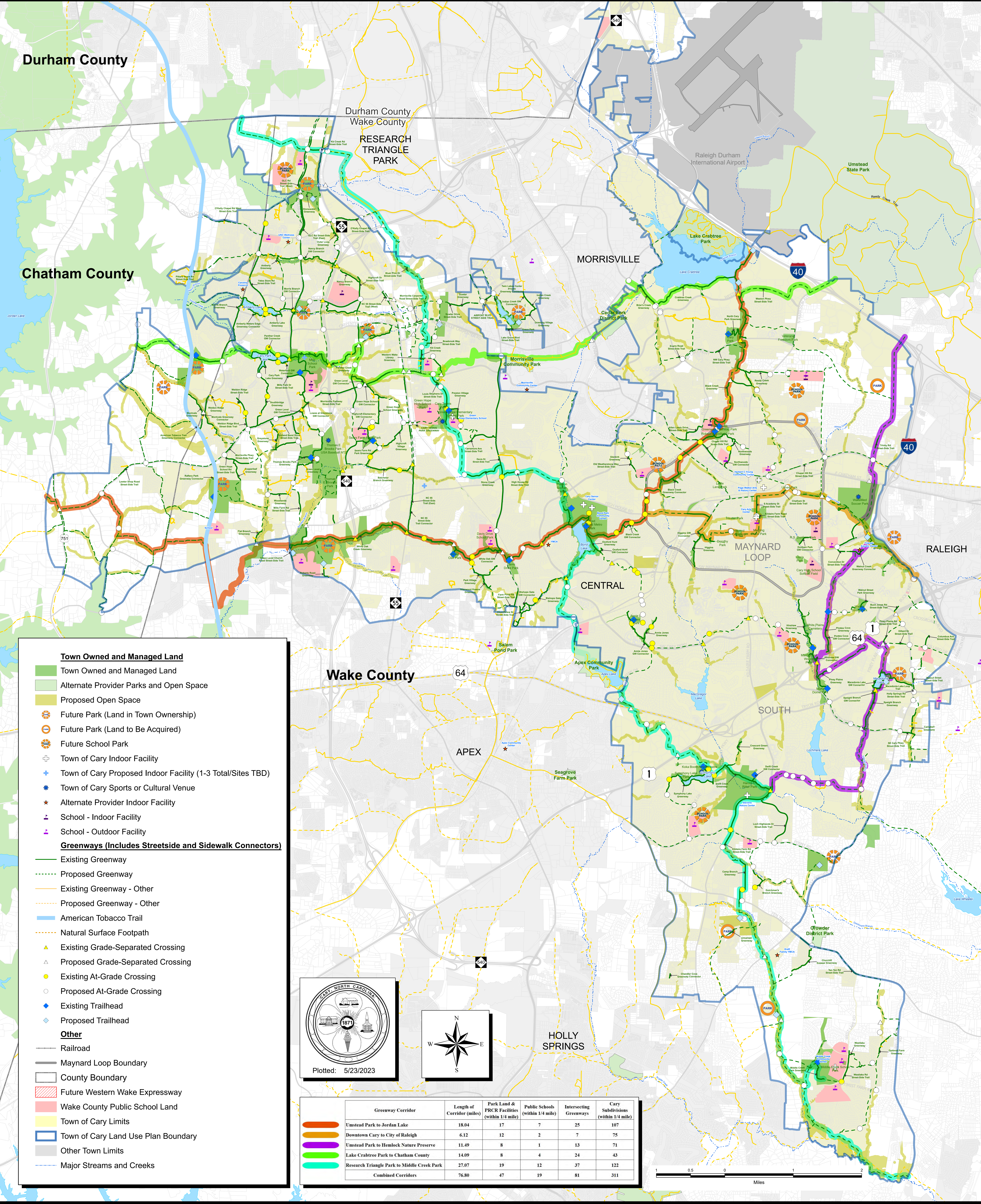
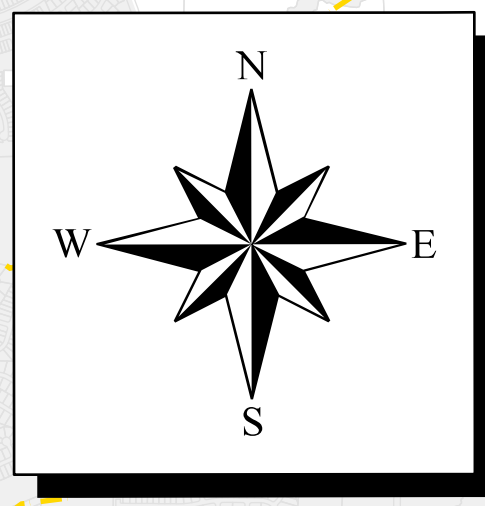



CARY, NORTH CAROLINA PARKS, RECREATION & CULTURAL RESOURCES MASTER PLAN



- Town Owned and Managed Land**
- Town Owned and Managed Land
 - Alternate Provider Parks and Open Space
 - Proposed Open Space
 - Future Park (Land in Town Ownership)
 - Future Park (Land to Be Acquired)
 - Future School Park
 - Town of Cary Indoor Facility
 - Town of Cary Proposed Indoor Facility (1-3 Total/Sites TBD)
 - Town of Cary Sports or Cultural Venue
 - Alternate Provider Indoor Facility
 - School - Indoor Facility
 - School - Outdoor Facility
- Greenways (Includes Streetside and Sidewalk Connectors)**
- Existing Greenway
 - Proposed Greenway
 - Existing Greenway - Other
 - Proposed Greenway - Other
 - American Tobacco Trail
 - Natural Surface Footpath
 - Existing Grade-Separated Crossing
 - Proposed Grade-Separated Crossing
 - Existing At-Grade Crossing
 - Proposed At-Grade Crossing
 - Existing Trailhead
 - Proposed Trailhead
- Other**
- Railroad
 - Maynard Loop Boundary
 - County Boundary
 - Future Western Wake Expressway
 - Wake County Public School Land
 - Town of Cary Limits
 - Town of Cary Land Use Plan Boundary
 - Other Town Limits
 - Major Streams and Creeks



Plotted: 5/23/2023

Greenway Corridor	Length of Corridor (miles)	Park Land & PRCR Facilities (within 1/4 mile)	Public Schools (within 1/4 mile)	Intersecting Greenways	Cary Subdivisions (within 1/4 mile)
Umstead Park to Jordan Lake	18.04	17	7	25	107
Downtown Cary to City of Raleigh	6.12	12	2	7	75
Umstead Park to Hemlock Nature Preserve	11.49	8	1	13	71
Lake Crabtree Park to Chatham County	14.09	8	4	24	43
Research Triangle Park to Middle Creek Park	27.07	19	12	37	122
Combined Corridors	76.80	47	19	81	311