DESIGN PUBLIC HEARING MAP

PROJECT 45429.1.1 (U-5315)
F. A. PROJECT STPDA-0503(19)
TOWN OF CARY PROJECT ST1220

WAKE COUNTY

MORRISVILLE PARKWAY EXTENSION
AND NC 540 INTERCHANGE
FROM SR 1625 (GREEN LEVEL CHURCH RD) TO NC 55

ROLL 1 OF 1 AUGUST 2013

NOTE: This Twyla Road connection may be closed in the future if operations of the Ramp intersection are adversely affected. Access would be redirected to the (Future) Highcroft Dr. Ext.

LEGEND

- BUILDINGS
- EXISTING RIGHT OF WAY
- PROPOSED RIGHT OF WAY
- PROPOSED EASEMENTS
- EXISTING ROADWAY
- EXISTING NC 540 ROADWAY
- EXISTING ROADWAY TO BE RESURFACED
- PROPOSED ROADWAY
- TEMPORARY ROADWAY /DETOURS
- PROPOSED STRUCTURES, ISLANDS, CURB & GUTTER, AND SIDEWALKS
- EXISTING STRUCTURES TO BE RETAINED
- RAILROAD RIGHT OF WAY
- EXISTING UTILITY EASEMENT AND POWER LINE
- CEMETERIES
- PROPOSED CONTROL OF ACCESS
- 0,000 PRESENT ADT / 0,000 FUTURE ADT
- PROPERTY LINES
- EXISTING TRAFFIC SIGNAL
- PROPOSED TRAFFIC SIGNAL
- STREAMS
- STREAM BUFFER ZONES
- WETLANDS
- CONSTRUCTION LIMITS
- CHURCHES
- SCHOOLS

1. HILLIARD, CRAIG S
2. DAVENPORT, PATRICIA H
3. WIGGINS, JAMES DAVID & ELIZABETH W
4. WELDON, JOHN A & KRISTEL M
5. ROGERS, CLINTON D & SHANNON H
6. ROGERS, MILTON H JR & RITA T
7. STEPHENSON, RUSSELL & ELLEN LONGINO
8. SWINGLE, SANDRA H
9. SMITH, MICHAEL D & VICKI A
10. HOLLY, BARBARA J
11. GILBERT, LAWRENCE JAMES & DEBORAH S
12. GILBERT, LAWRENCE J & DEBORAH S
13. KEARNS, TALBERT EDWARD
KEARNS, ELIZABETH BLAKELY
14. TOWN OF CARY
15. OLIVE, WINFRED G
16. POSSON, STEVE & KRISTIN

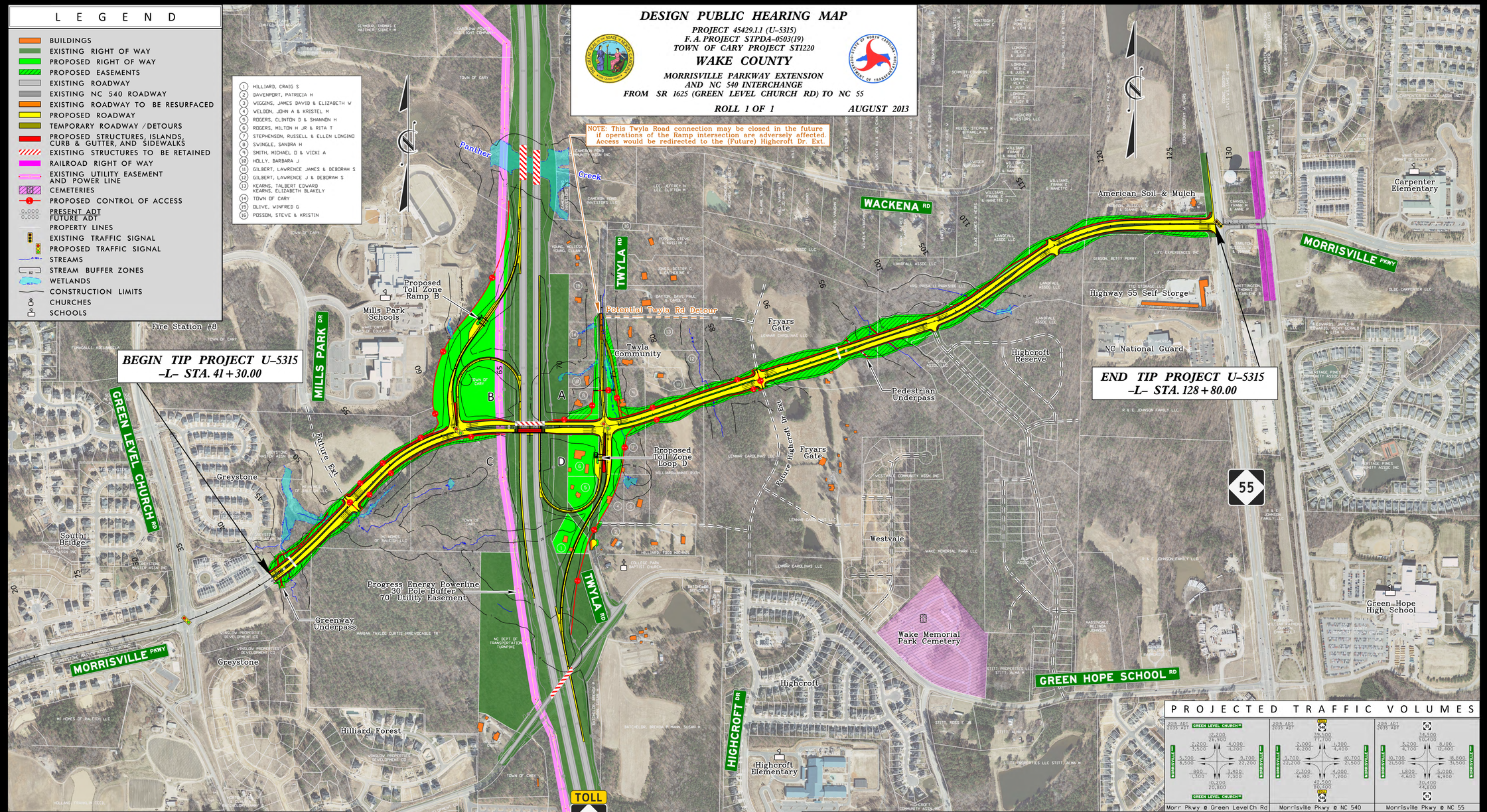

PROJECTED TRAFFIC VOLUMES

BRIDGE SKETCH

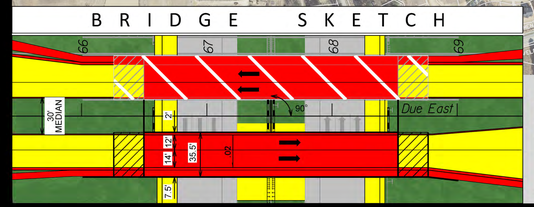

PRELIMINARY PLANS
DO NOT USE FOR CONSTRUCTION

200' 0' 200' 400'
100'
(ENGLISH)

ORTHOPHOTO DATA

The 2010 Aerial Photography is provided by the NC CGIA – NC One Map WMS (Web Mapping Service).

DESIGN DATA

Functional Class.	=	Major Thoroughfare / Urban Arterial
Design Speed	=	50 mph
Max. Superelev.	=	0.04

-MPE3- -Y1-
-RPB- -LPB-
-RPD- -LPD-

TYPICAL SECTIONS

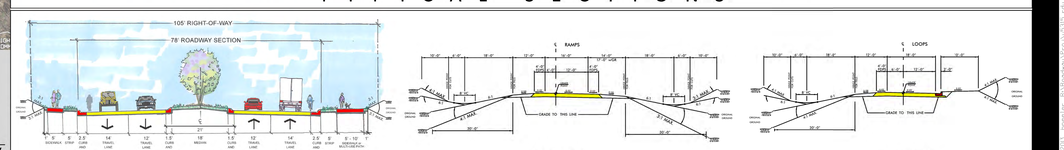

MORRISVILLE PARKWAY EXTENSION RAMPS LOOPS

DESIGN PUBLIC HEARING MAP
PROJECT 45429.1.1 (U-5315)
F.A. PROJECT STPDA-0503(19)
TOWN OF CARY PROJECT ST1220
WAKE COUNTY
MORRISVILLE PARKWAY EXTENSION
AND NC 540 INTERCHANGE
FROM SR 1625 (GREEN LEVEL CHURCH RD) TO NC 55
ROLL 1 OF 1 AUGUST 2013

DESIGN PUBLIC HEARING MAP
PROJECT 45429.1.1 (U-5315)
F.A. PROJECT STPDA-0503(19)
TOWN OF CARY PROJECT ST1220
WAKE COUNTY
MORRISVILLE PARKWAY EXTENSION
AND NC 540 INTERCHANGE
FROM SR 1625 (GREEN LEVEL CHURCH RD) TO NC 55
ROLL 1 OF 1 AUGUST 2013